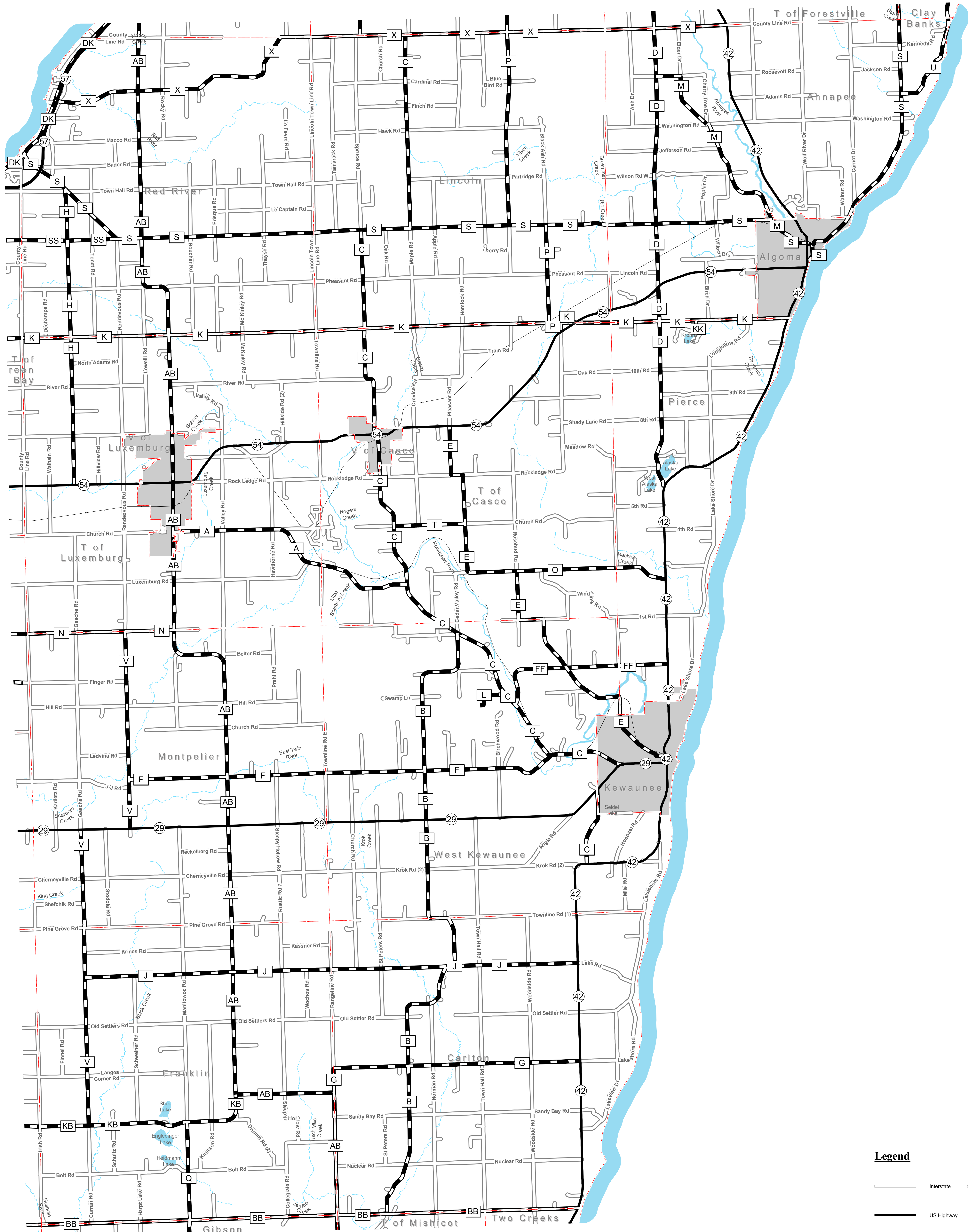
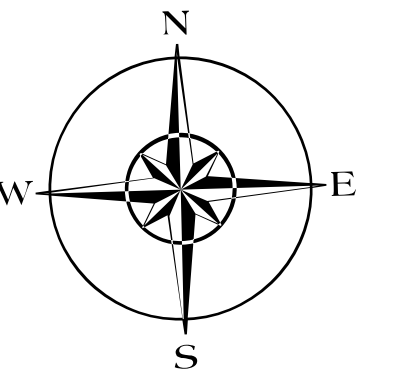
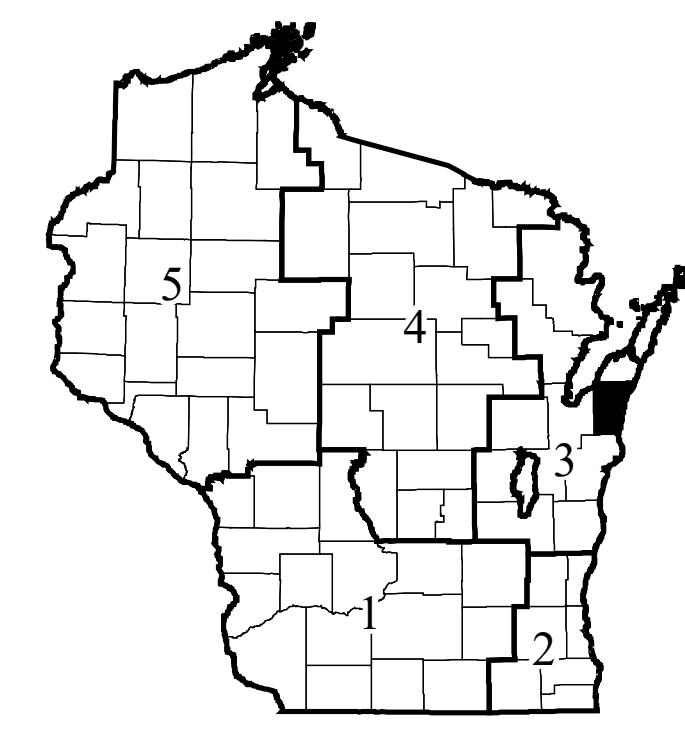
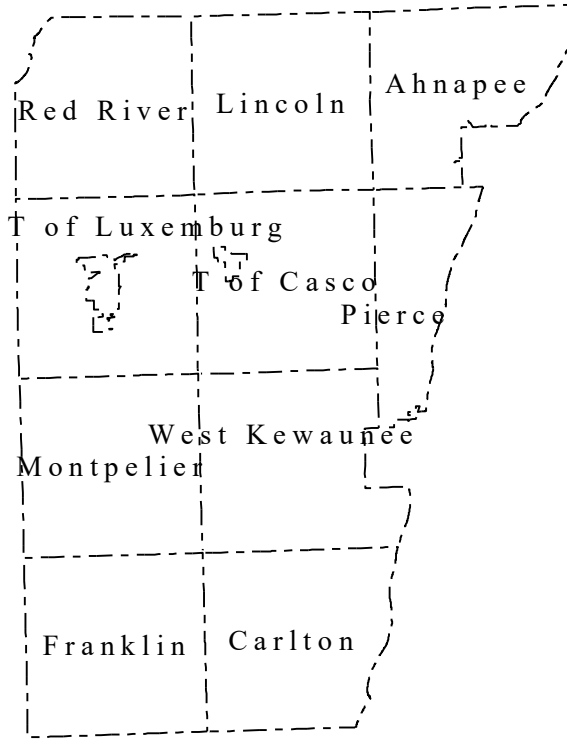


WISCONSIN DEPARTMENT OF TRANSPORTATION

**KEWAUNEE
County**

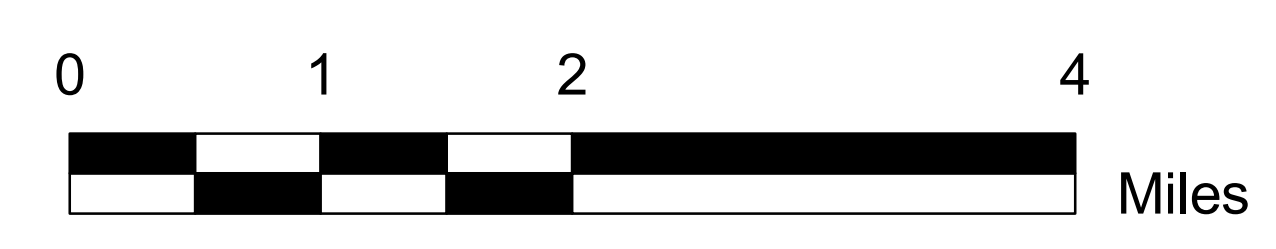
DATE	COUNTY TRUNKS	COUNTY OTHER ROADS	COUNTY TRUNK HIGHWAY & OTHER COUNTY ROADS <small>Certified in accordance with sec. 98.302 Wis. stat.</small>	
(1) 4-1-19	215.56	3.50	<small>Signature</small>	<small>Date</small>
(2) 1-1-20				
(3) 4-1-20				

- (1) THIS DATA REPRESENTS THE LAST CERTIFIED MILEAGE AS CORRECTED BY THE HIGHWAY REGION
 (2) THE COUNTY HIGHWAY COMMISSIONER IS TO FILL IN THE MILEAGE TO BE CERTIFIED AS OPEN TO THE PUBLIC AS OF THE FOLLOWING JANUARY, INCLUDING THE NEW CHANGES THAT ARE MADE ON THE PLAN
 (3) THIS DATA REPRESENTS MILEAGE ADJUSTMENTS MADE BY THE D.O.T. REGION DUE TO FIELD VERIFICATION, INVENTORY, ANNEXATION, ETC....



Legend

- Interstate
- US Highway
- State Road
- County Road
- Town Road
- Railroad
- Civil Town Border



This information contained on this map was prepared for the use of the Department of Transportation. It is not intended to be used for any other purpose. The Department of Transportation is not responsible for any errors or omissions. All liability regarding the use of this information shall remain with the user.